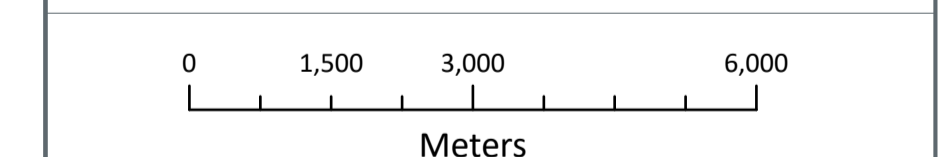


LEGEND

- Order Limits
- Sheet Extent
- Secretary of State for Defence



Data Source:
© Crown copyright [and database rights] [2024] license number 0100031673

PROJECT TITLE:
FIVE ESTUARIES OFFSHORE WINDFARM

DRAWING TITLE:
2.17
Crown Land Plan (Onshore)

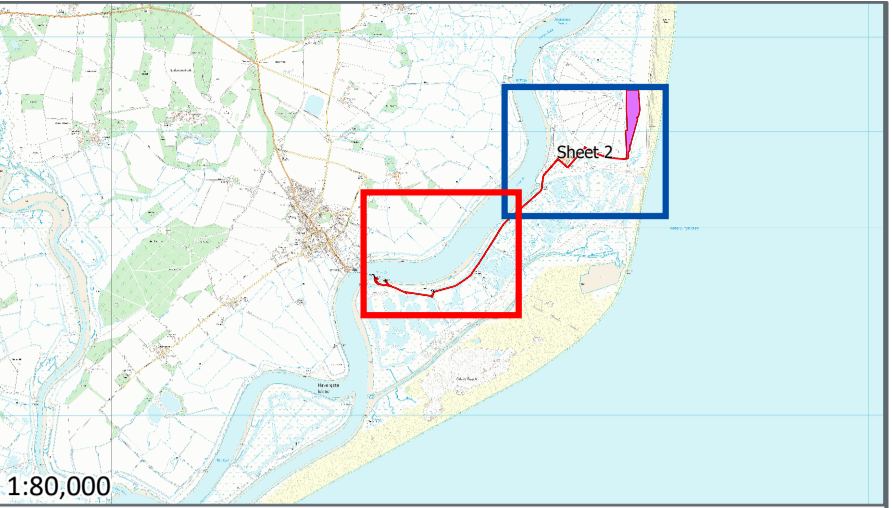
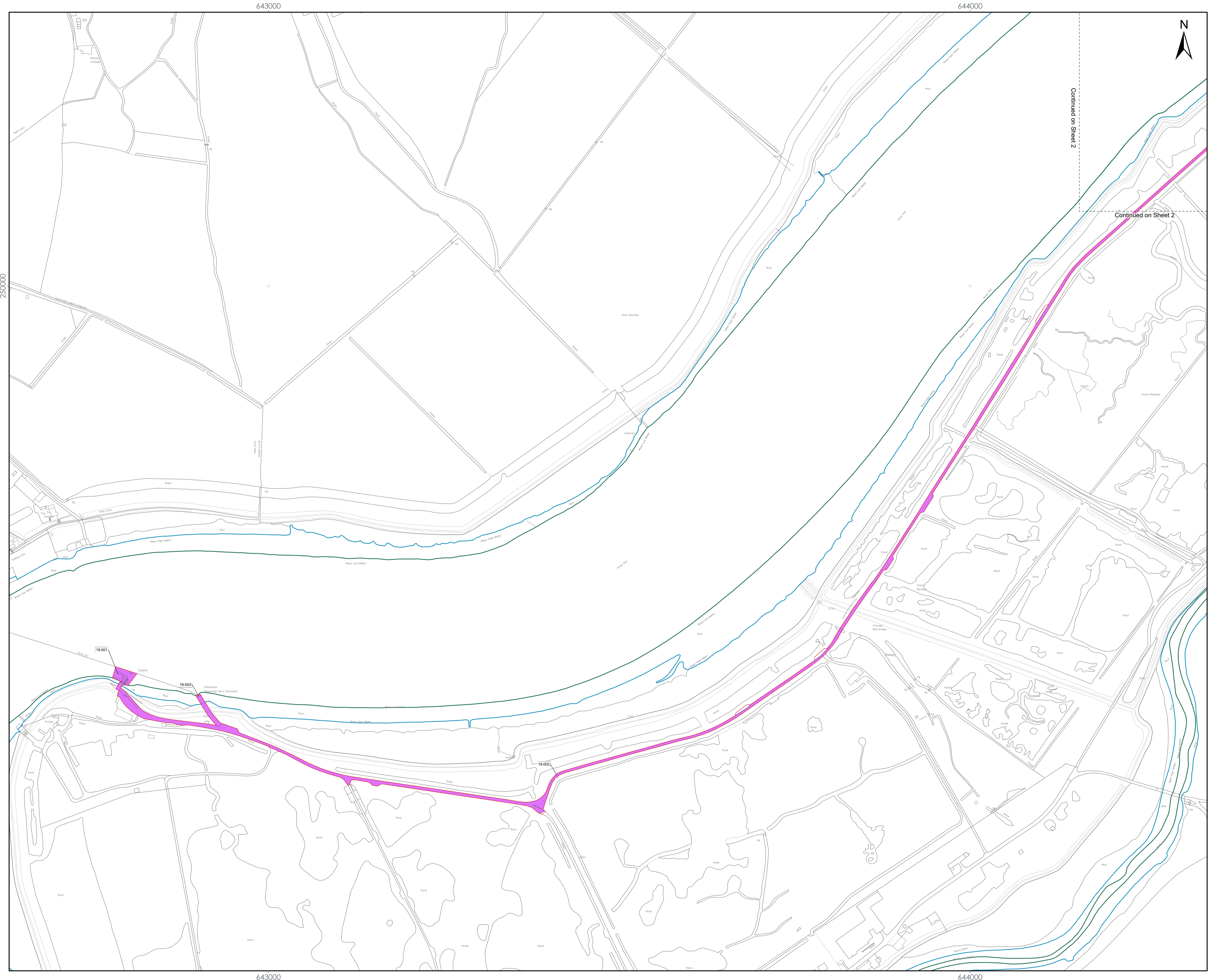
VER	DATE	REMARKS	Drawn	Checked
A	15/03/2024	For Issue	KL	PR
B	07/10/2024	Change Request	KL	PR

DRAWING NUMBER: 005121485-02

APFP Regulation: 5(2)(n)
Sheet No: Key Plan of 2

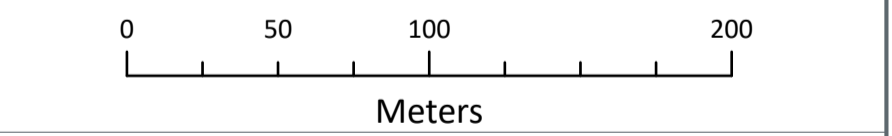
SCALE: 1:80,000 PLOT SIZE: A1 DATUM: OSGB 1936 PROJECTION: BNG





LEGEND

- Order Limits
- Sheet Extent
- Mean High Water Line
- Mean Low Water Line
- Secretary of State for Defence



Data Source:
© Crown copyright [and database rights] (2024) license number 0100031673

PROJECT TITLE:
FIVE ESTUARIES OFFSHORE WINDFARM

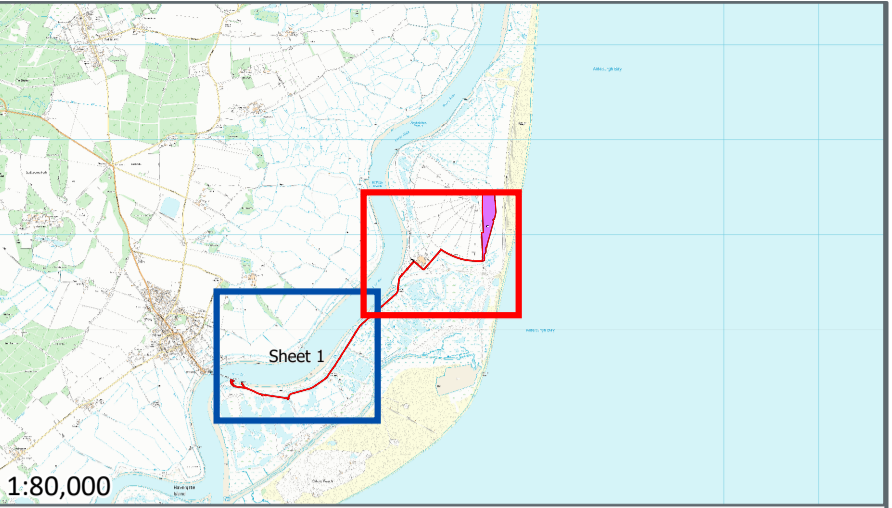
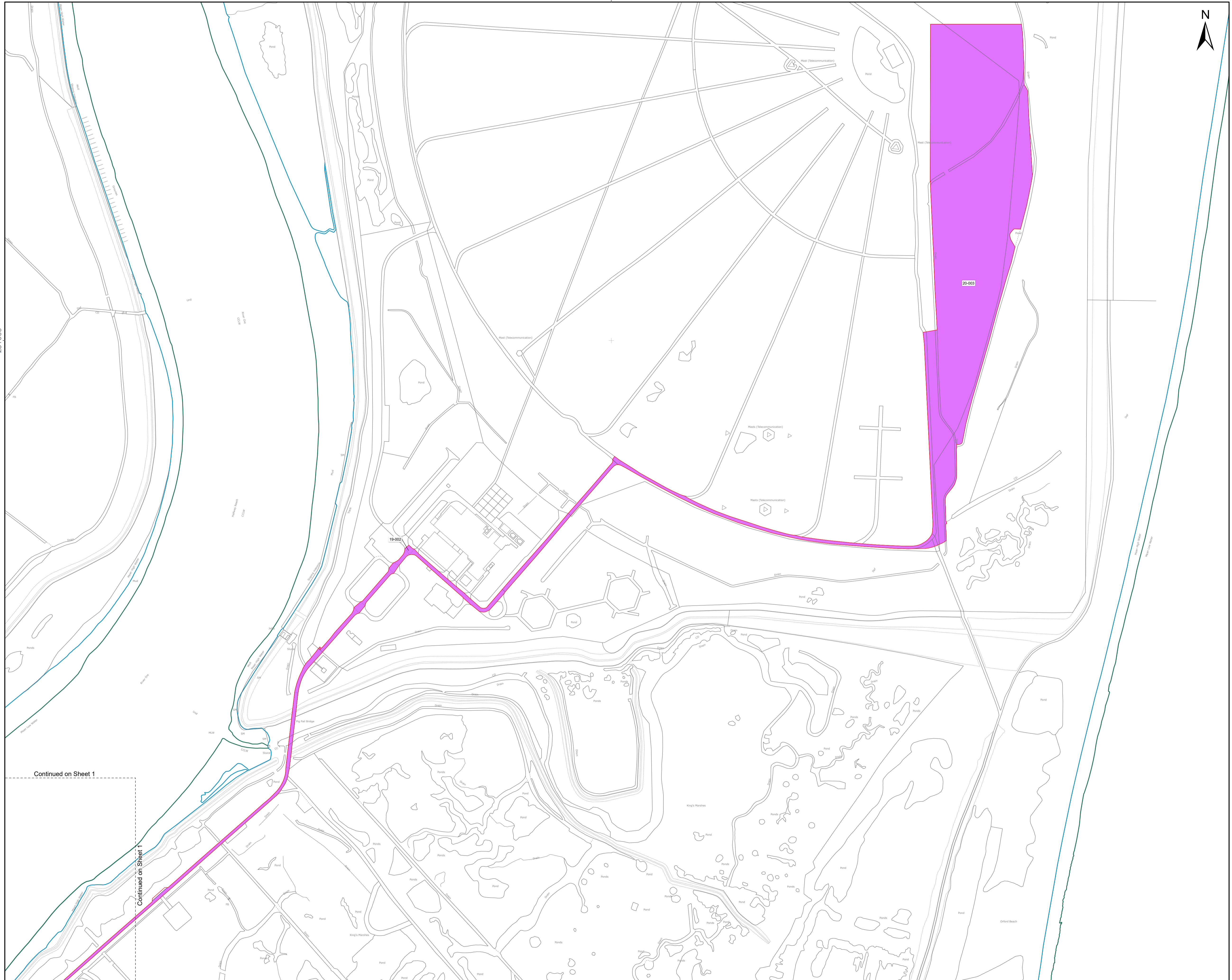
DRAWING TITLE:
2.17
Crown Land Plan (Onshore)

VER	DATE	REMARKS	Drawn	Checked
A	15/03/2024	For Issue	KL	PR
B	07/10/2024	Change Request	KL	PR

DRAWING NUMBER: 005121485-02

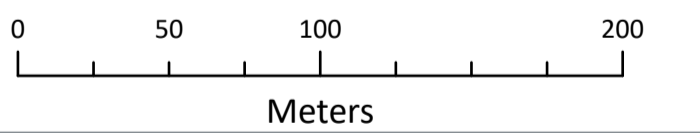
APFP Regulation: 5(2)(n)
Sheet No: 1 of 2
SCALE: 1:2,500 PLOT SIZE: A1 DATUM: OSGB 1936 PROJECTION: BNG





LEGEND

- Order Limits
- Sheet Extent
- Mean High Water Line
- Mean Low Water Line
- Secretary of State for Defence



Data Source:
© Crown copyright (and database rights) (2024) license number 0100031673

PROJECT TITLE:
FIVE ESTUARIES OFFSHORE WINDFARM

DRAWING TITLE:
**2.17
Crown Land Plan (Onshore)**

VER	DATE	REMARKS	Drawn	Checked
A	15/03/2024	For Issue	KL	PR
B	07/10/2024	Change Request	KL	PR

DRAWING NUMBER: **005121485-02**

APFP Regulation: 5(2)(n)

Sheet No: **2 of 2**

SCALE: 1:2,500 PLOT SIZE: A1 DATUM: OSGB 1936 PROJECTION: BNG

